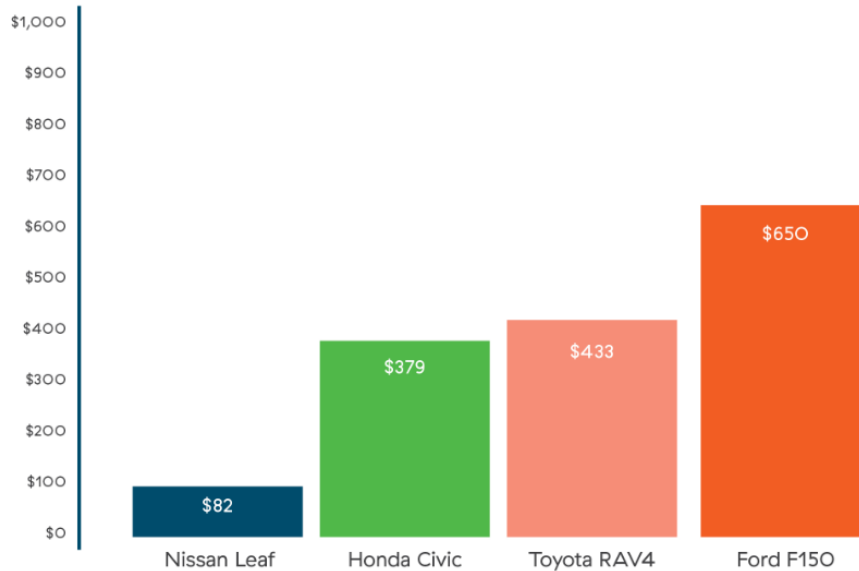


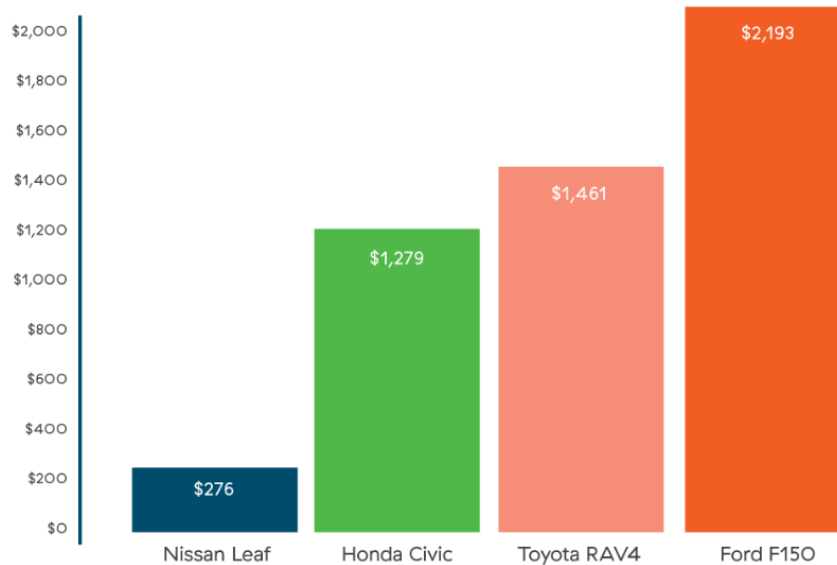
May 17, 2019

## Average fueling costs for popular Southern Interior round-trip commutes

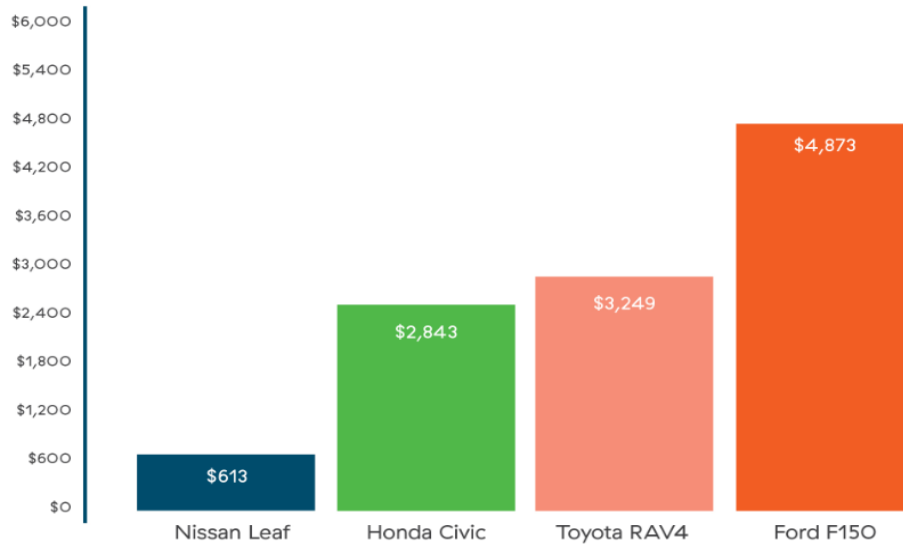
### Aberdeen to Kamloops City Centre (16 km)



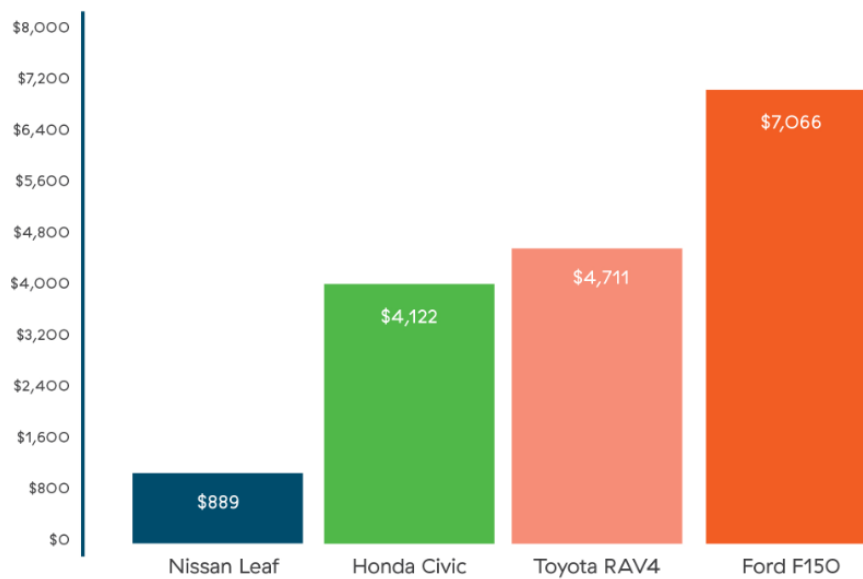
### Monte Creek to Kamloops City Centre (54 km)



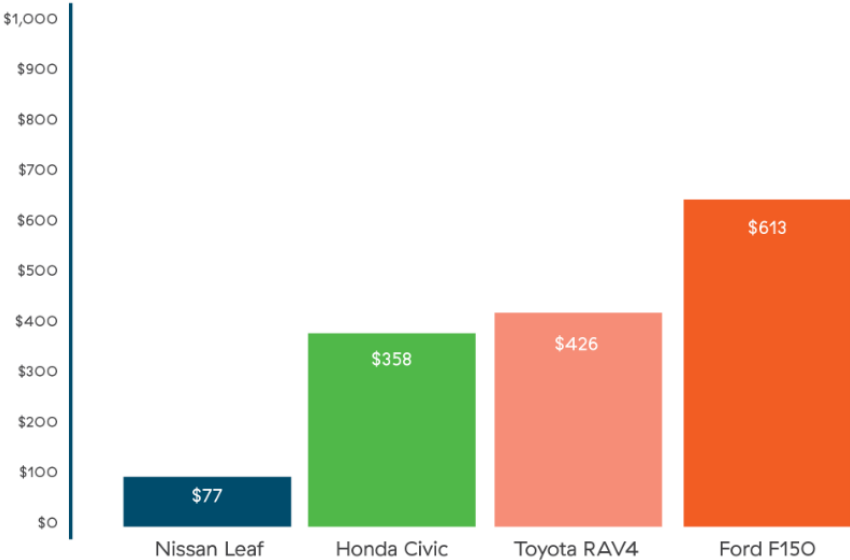
## Logan Lake to Kamloops City Centre (120 km)



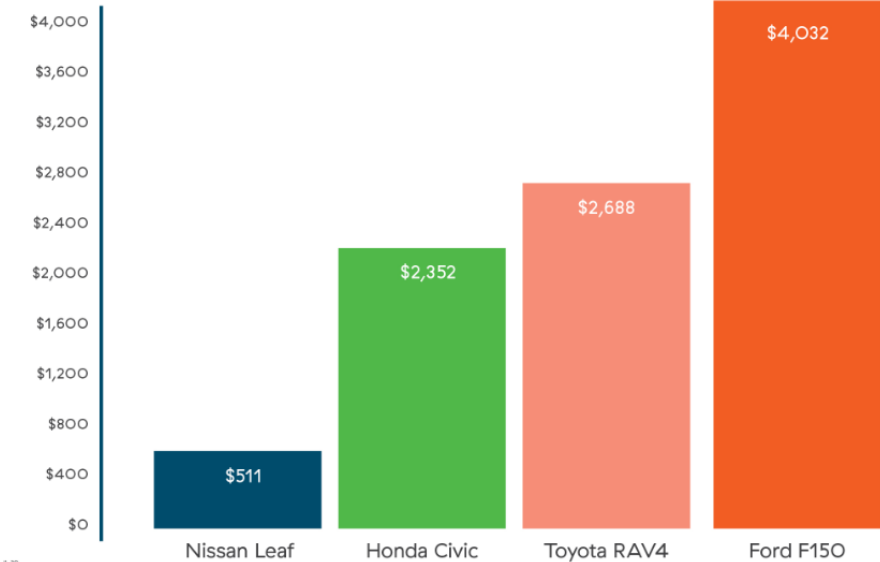
## Merritt to Kamloops City Centre (174 km)



### West Kelowna to Kelowna City Centre (15 km)



### Vernon to Kelowna City Centre (100 km)



\* Graphs compare the cost of commuting in a 2018 Nissan Leaf with the cost of commuting in a 2018 model of the three most popular gas-powered vehicles sold in their categories in Canada. Calculations are based on the average price of gas in each area on May 15, 2019 as shown on GasBuddy.com. Fuel economy numbers for gas-powered vehicles are from NRCAN's 2018 Fuel Consumption Guide.