

Integrated Resource Plan

Appendix 3A-10








2013 Resource Options Report Update

Resource Options Mapping (ROMAP) Report

**Report Attachment:
Figure 2-4 – Potential Geothermal**



Legend

-  Legally Protected Area
-  Glacier
-  BC Hydro Transmission Line
-  Proposed NTL
-  Potential Geothermal Site
-  High
-  Moderate

Source: BC Hydro IRP, 2010, CanGEA, GeothermEx, Ministry of Energy, Mines and Petroleum Resources, 2009.

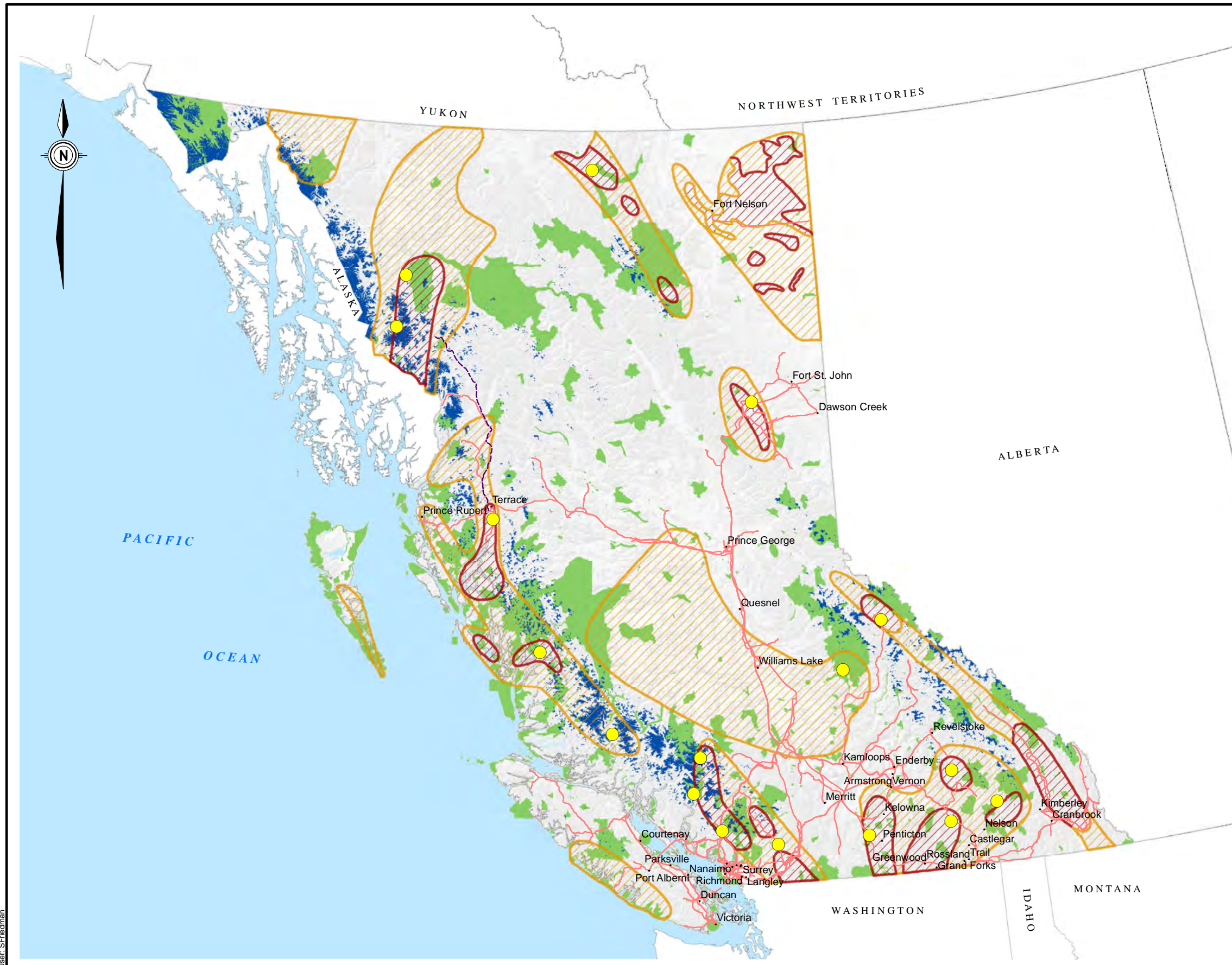


Project No.
478-098

Date
May 2011

**Potential
Geothermal**

Figure 2-4



Path: \\libra25\0000-0899\0400-0499\478-098\430-GIS\MXD-Rp\478098\Figure2-4.mxd Date Saved: 05/05/2011 9:22:47 AM User: S.Friedman