

2013 Resource Options Report Update






Appendix 5-A5

Resource Options Mapping (ROMAP) Report

**Report Attachment:
Figure 2-5 – Potential Large Hydro: Site C**



Legend

-  Legally Protected Area
-  Glacier
-  BC Hydro Transmission Line
-  Proposed NTL
-  Potential Large Hydro: Site C

Source: BC Hydro IRP, 2010.

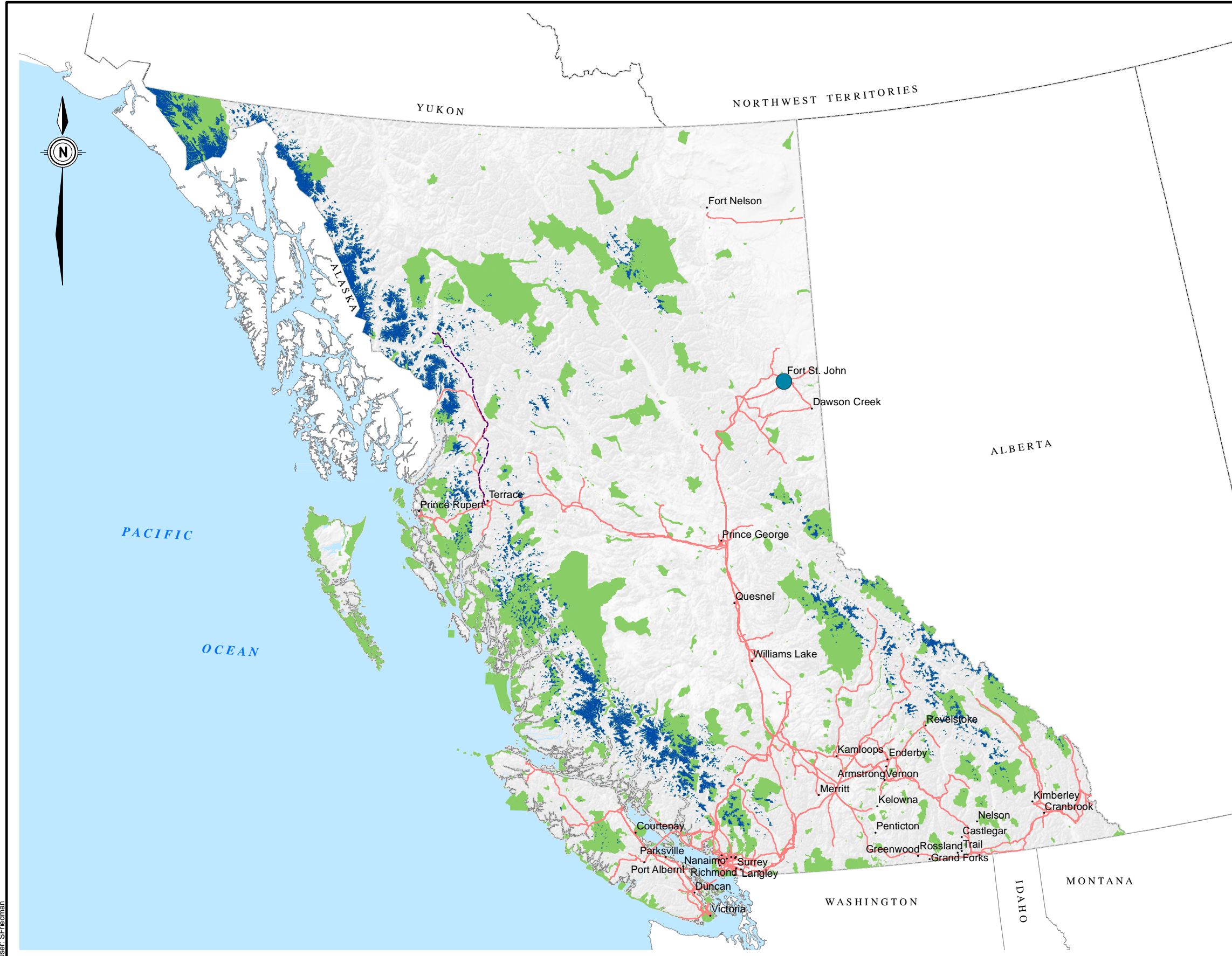


Project No.
478-098

Date
May 2011

**Potential Large Hydro
(Site C)**

Figure 2-5



Path: \\libra25\0000-0899\0400-0499\478-098\430-GIS\MXD-Rp\478098\Figure2-5.mxd Date Saved: 05/05/2011 9:32:59 AM User: S\Fredman