

**2013 Resource Options Report Update**

---

---

**Appendix 5-A11**

**Resource Options Mapping (ROMAP) Report**







**Report Attachment:  
Figure 2-11 – Potential Coal-Fired Generation with  
Carbon Capture & Sequestration**

---

---



**Legend**

-  Legally Protected Area
-  Glacier
-  BC Hydro Transmission Line
-  Proposed NTL
-  Sedimentary Basin
-  Potential Coal with Carbon Capture and Sequestration Site

Source: BC Hydro IRP, 2010, Geological Survey of Canada, 2009.

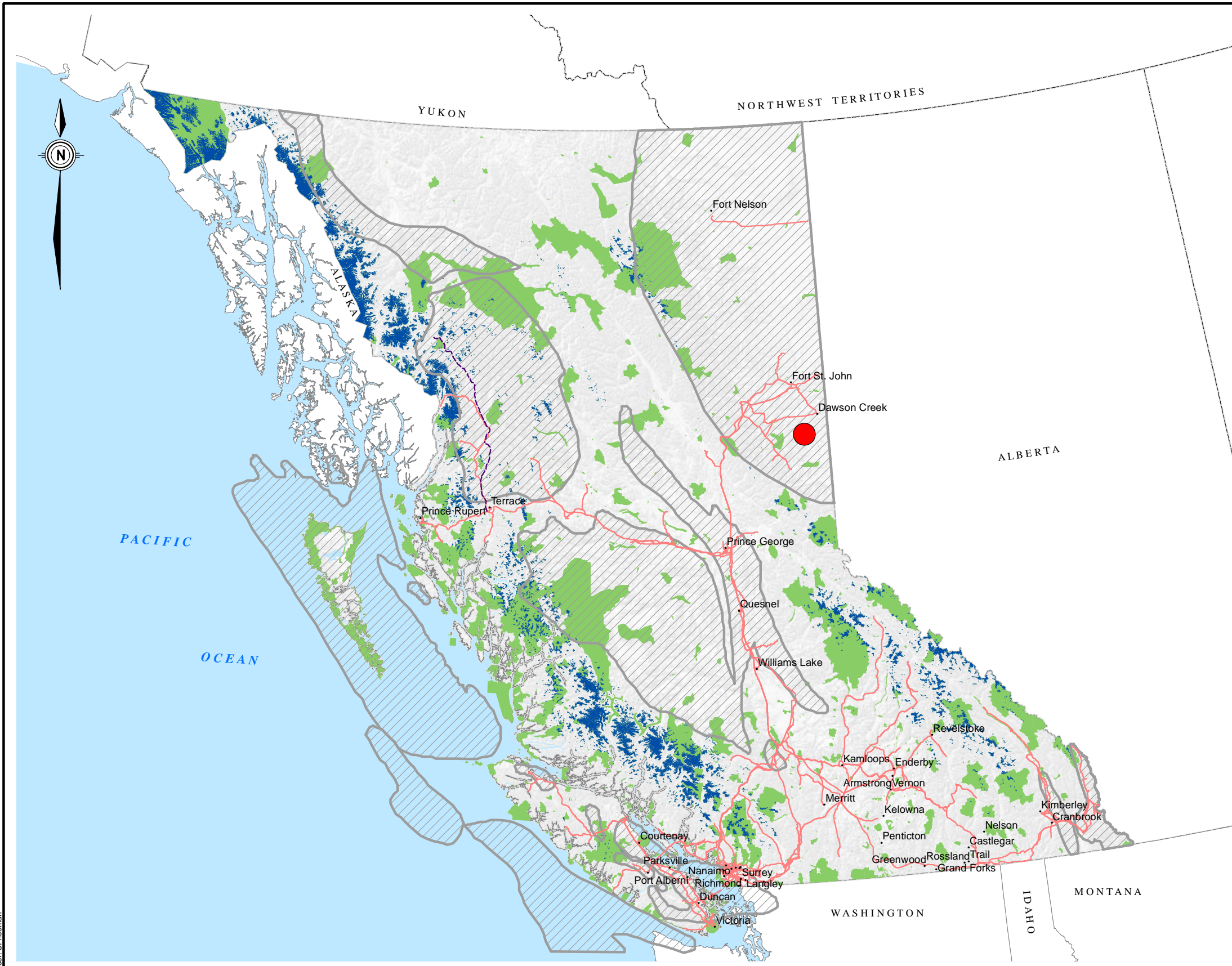


Project No.  
478-098

Date  
May 2011

**Potential Coal Fired Generation with CCS**

**Figure 2-11**



Path: \\lbraz25\0000-0999\0400-0499\478-098\430-GIS\MXD-Rp\478098\Figure2-11.mxd Date Saved: 06/05/2011 11:30:38 AM User: SFriedman