

**Integrated Resource Plan**

---

---

**Appendix 3A-12**

**2013 Resource Options Report Update**

**Resource Options Mapping (ROMAP) Report**






**Report Attachment:  
Figure 2-6 – Potential Pumped Storage  
(Lower Mainland, Vancouver Island and Mica)**

---

---



**Legend**

-  Legally Protected Area
-  Glacier
-  BC Hydro Transmission Line
-  Proposed NTL
-  Potential Hydro: Pumped Storage

Source: BC Hydro IRP, 2010.

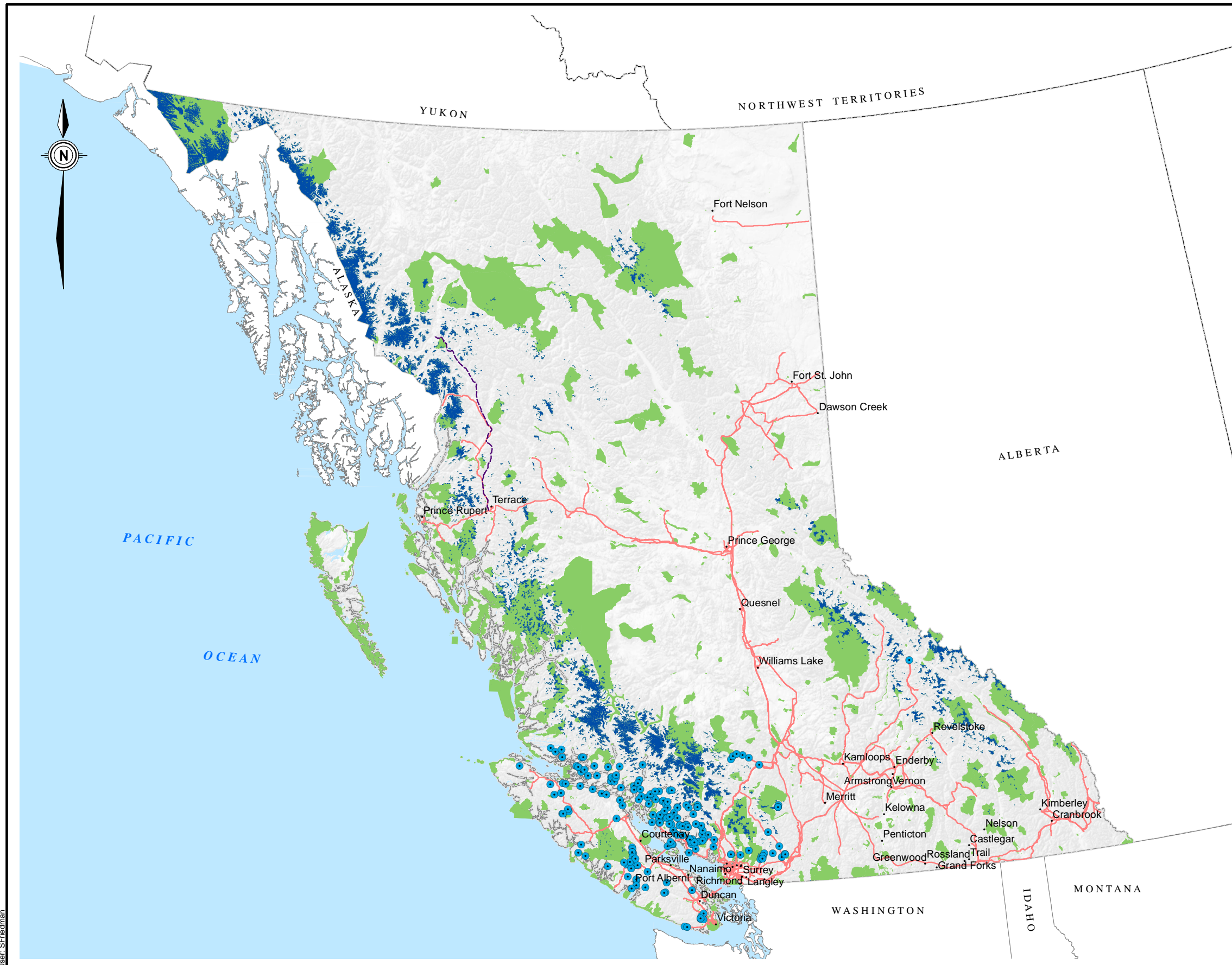


Project No.  
478-098

Date  
May 2011

**Potential  
Pumped Storage**

**Figure 2-6**



Path: \\libra25\0000-0899\0400-0499\478-098\430-GIS\MXD-Rp\478098\Figure2-6.mxd Date Saved: 05/05/2011 9:35:29 AM  
 User: S.Fredman