

Integrated Resource Plan

Appendix 3A-12






2013 Resource Options Report Update

Resource Options Mapping (ROMAP) Report

**Report Attachment:
Figure 2-6 – Potential Pumped Storage
(Lower Mainland, Vancouver Island and Mica)**



Legend

-  Legally Protected Area
-  Glacier
-  BC Hydro Transmission Line
-  Proposed NTL
-  Potential Hydro: Pumped Storage

Source: BC Hydro IRP, 2010.

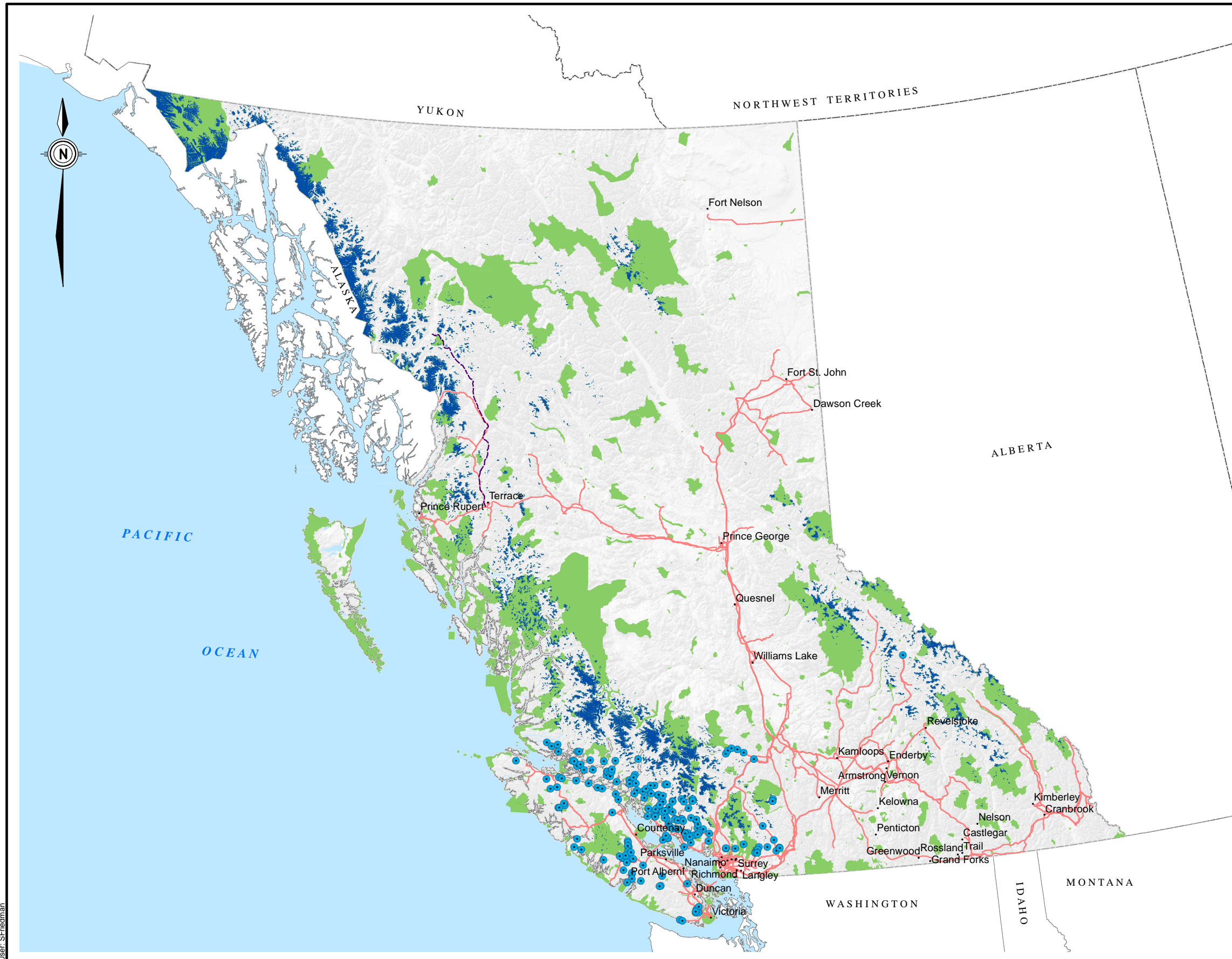


Project No.
478-098

Date
May 2011

**Potential
Pumped Storage**

Figure 2-6



Path: \\libra25\0000-0998\0400-0499\478-098\430-GIS\MXD-Rp\478098\Figure2-6.mxd Date Saved: 05/05/2011 9:35:29 AM User: SFriedman