

2013 Resource Options Report Update






Appendix 5-A13

Resource Options Mapping (ROMAP) Report

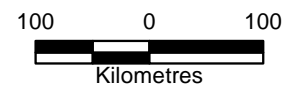
**Report Attachment:
Figure 2-13 – Potential Wave**



Legend

-  Legally Protected Area
-  Glacier
-  BC Hydro Transmission Line
-  Proposed NTL
-  Potential Wave Site

Source: BC Hydro IRP, 2010.
Canadian Hydraulics Centre, 2007.

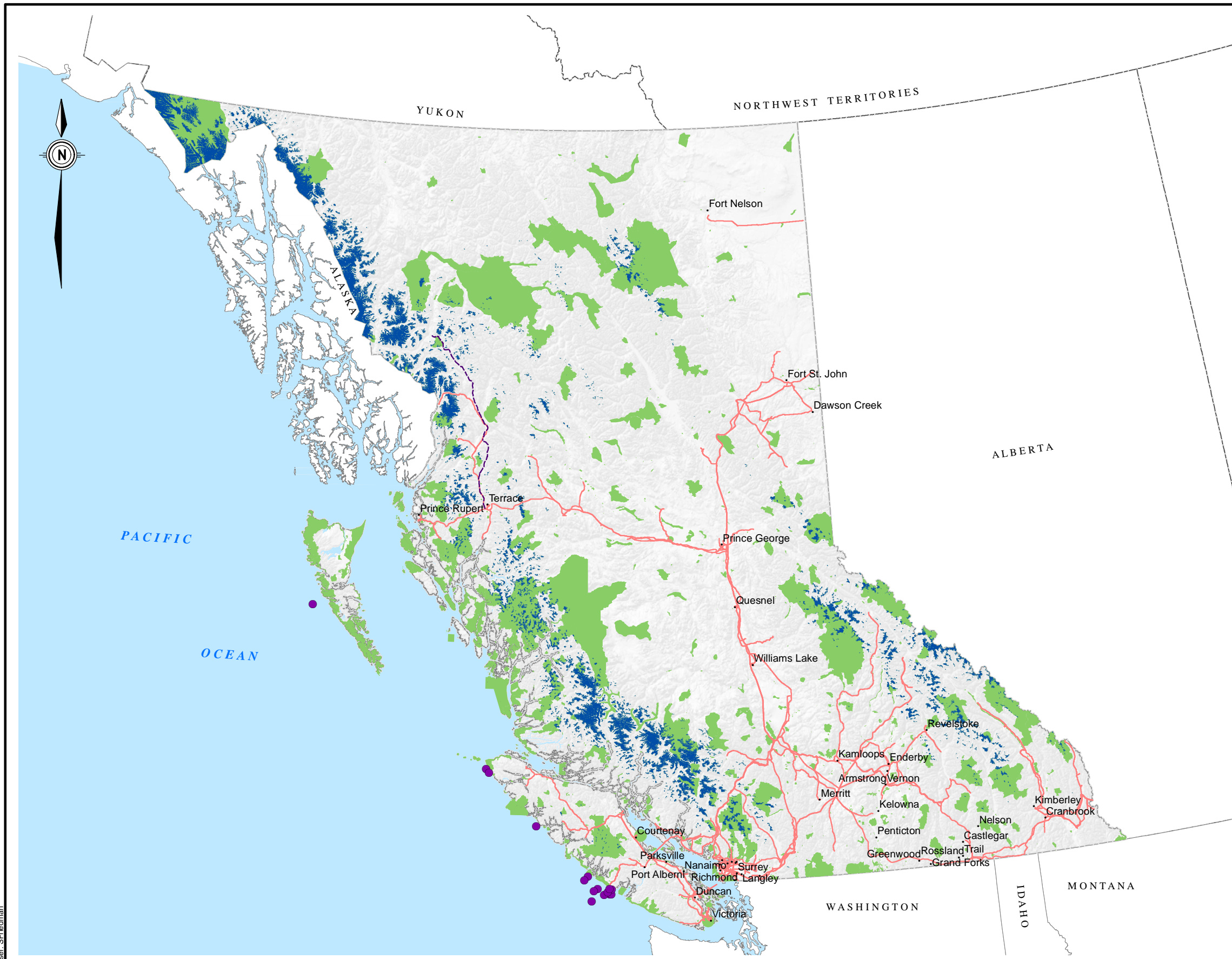


Project No.
478-098

Date
May 2011

Potential Wave

Figure 2-13



Path: \\lbra250000-0999\0400-0499\478-098\GISMXD-Rp\478098\Figure2-13.mxd Date Saved: 05/05/2011 10:20:27 AM User: SFriedman