

2013 Resource Options Report Update






Appendix 5-A1

Resource Options Mapping (ROMAP) Report

**Report Attachment:
Figure 2-1 – Potential Biomass: Biogas**



Legend

-  Legally Protected Area
-  Glacier
-  BC Hydro Transmission Line
-  Proposed NTL
-  Potential Biogas Site

Source: BC Hydro IRP, KWL, 2010.

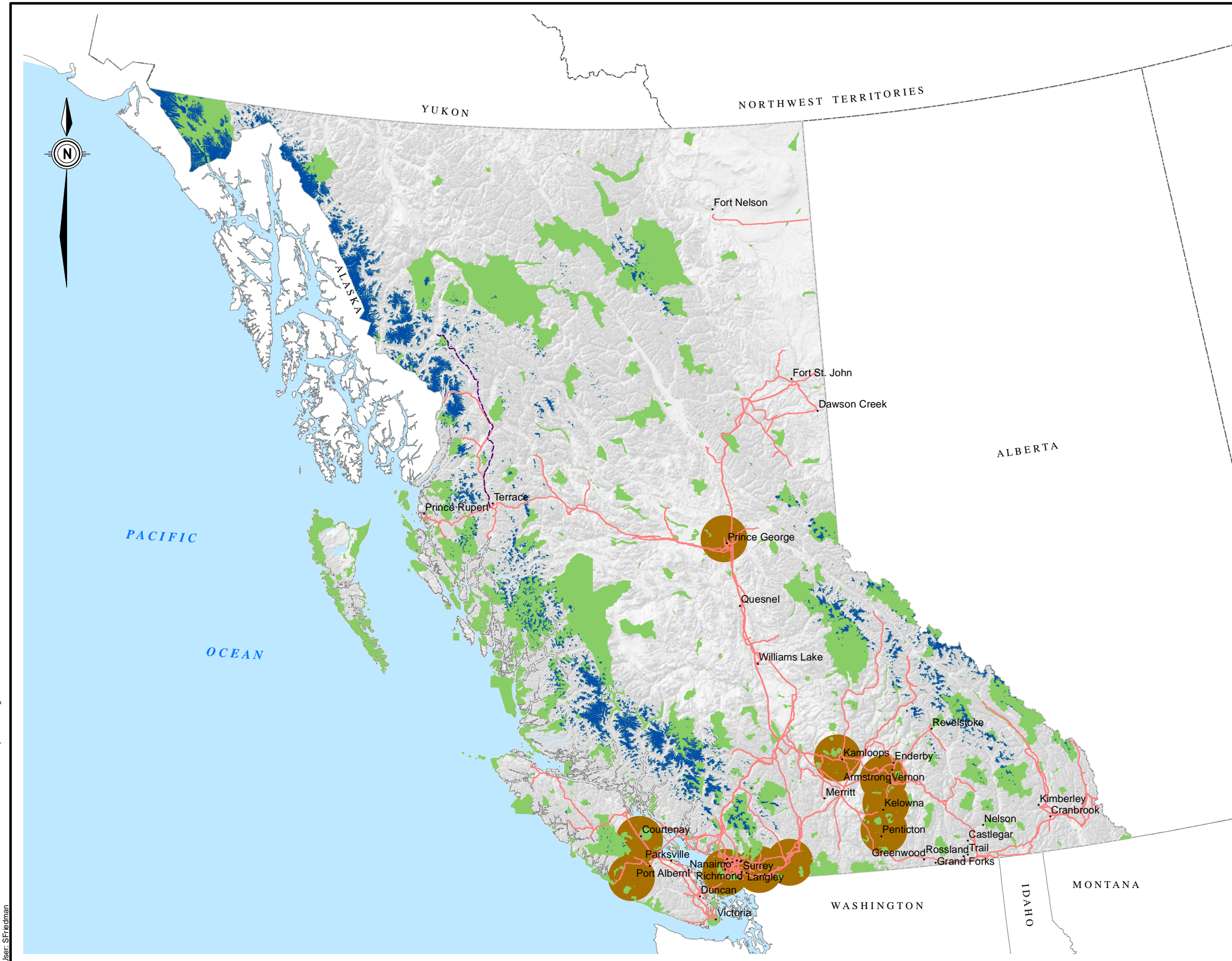


Project No.
478-098

Date
May 2011

**Potential Biomass
(Biogas)**

Figure 2-1



Path: \\lbra250000-0999\0400-0499\478-098\430-GIS\MXD-Rp\478098\Figure2-1.mxd Date Saved: 05/05/2011 9:15:22 AM User: SFRiedman