

Integrated Resource Plan

Appendix 3A-18






2013 Resource Options Report Update

Resource Options Mapping (ROMAP) Report

**Report Attachment:
Figure 2-12 – Potential Tidal**



Legend

-  Legally Protected Area
-  Glacier
-  BC Hydro Transmission Line
-  Proposed NTL
-  Potential Tidal Site

Source: BC Hydro IRP, 2010.
 Canadian Hydraulics Centre, 2007.

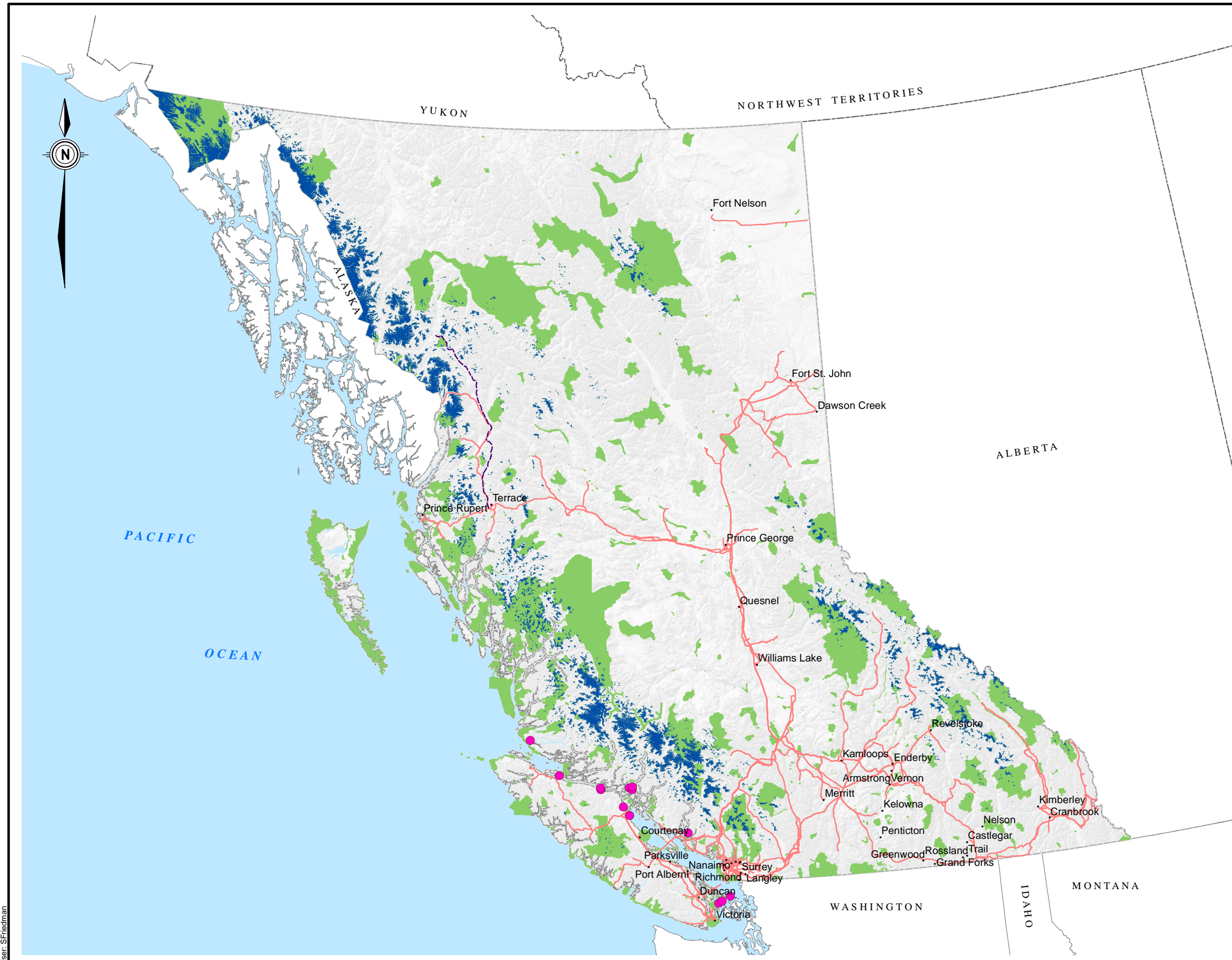


Project No.
478-098

Date
May 2011

Potential Tidal

Figure 2-12



Path: \\libra25\0000-0999\0400-0499\478-098\430-G\SMXD-Rp\478098\Figure2-12.mxd Date Saved: 05/05/2011 10:18:28 AM
 User: S.Friedman